1st Thursday of the month: Ash Drive Rocks

This is a special little outcrop of sandstone and trees with a magnificent outlook over the hills and ocean. Large sky but also a sheltered area amongst the boulders.
Access: We meet at the walkway between #22 and #24 Ash Drive, marked with a blue star. Ash Drive is off Redwood Road which is accessed from Algona Road, or Maranoa Road if you come from central Kingston. Park on the street and please avoid the private driveways

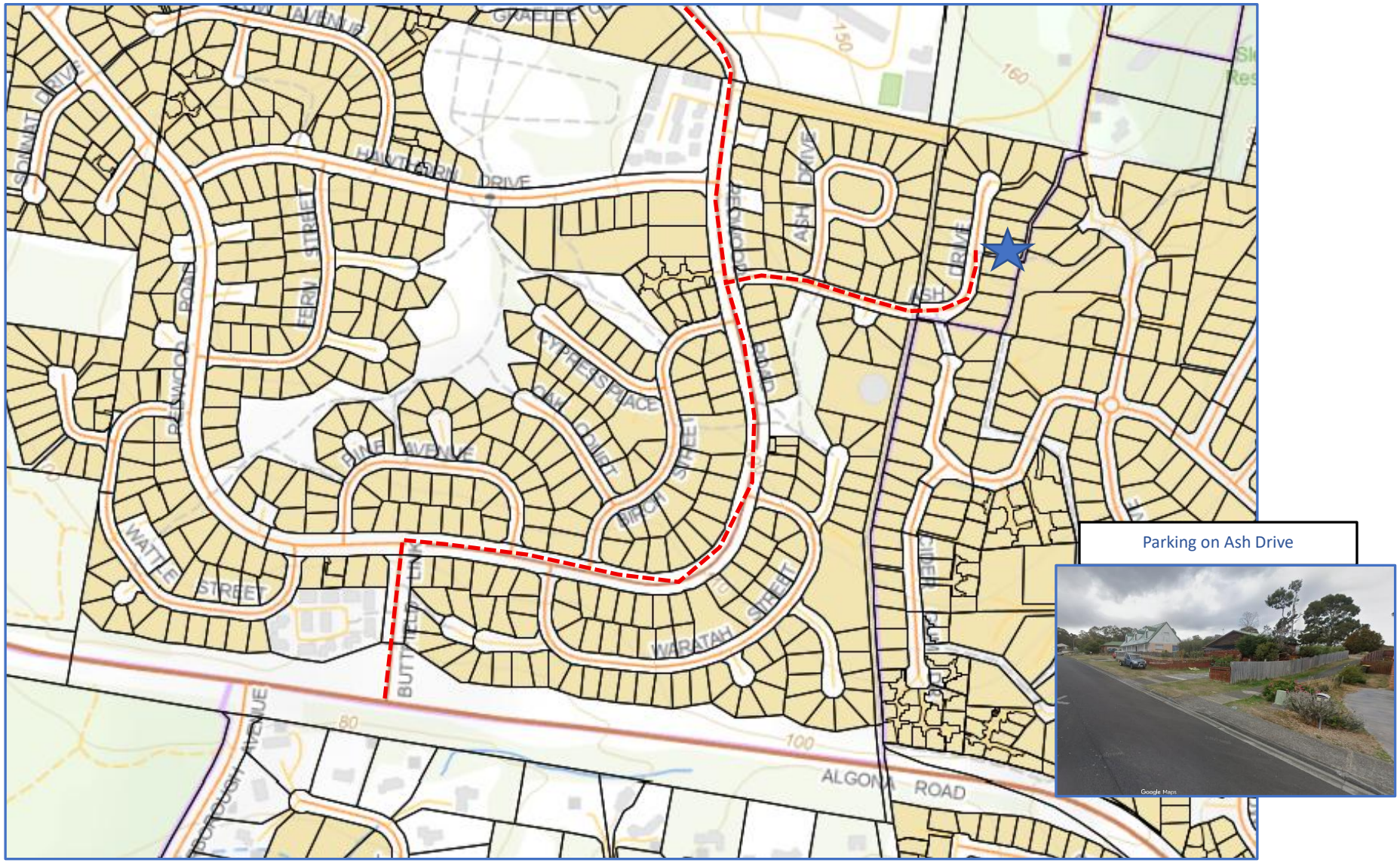

Photos of Ash drive lookout



2nd Thursday of the month: Kingston Stormwater Wetlands

On a calm day the reflections at the wetlands are beautiful. The area is home to many birds that can be seen on the water and in the flowering plants beside the track.
Access: We meet directly off the Channel highway (Taroon Road), at the spot marked with a blue star. Parking is off Channel highway near bus stop #38, or in the large carpark behind the Kington Hotel.

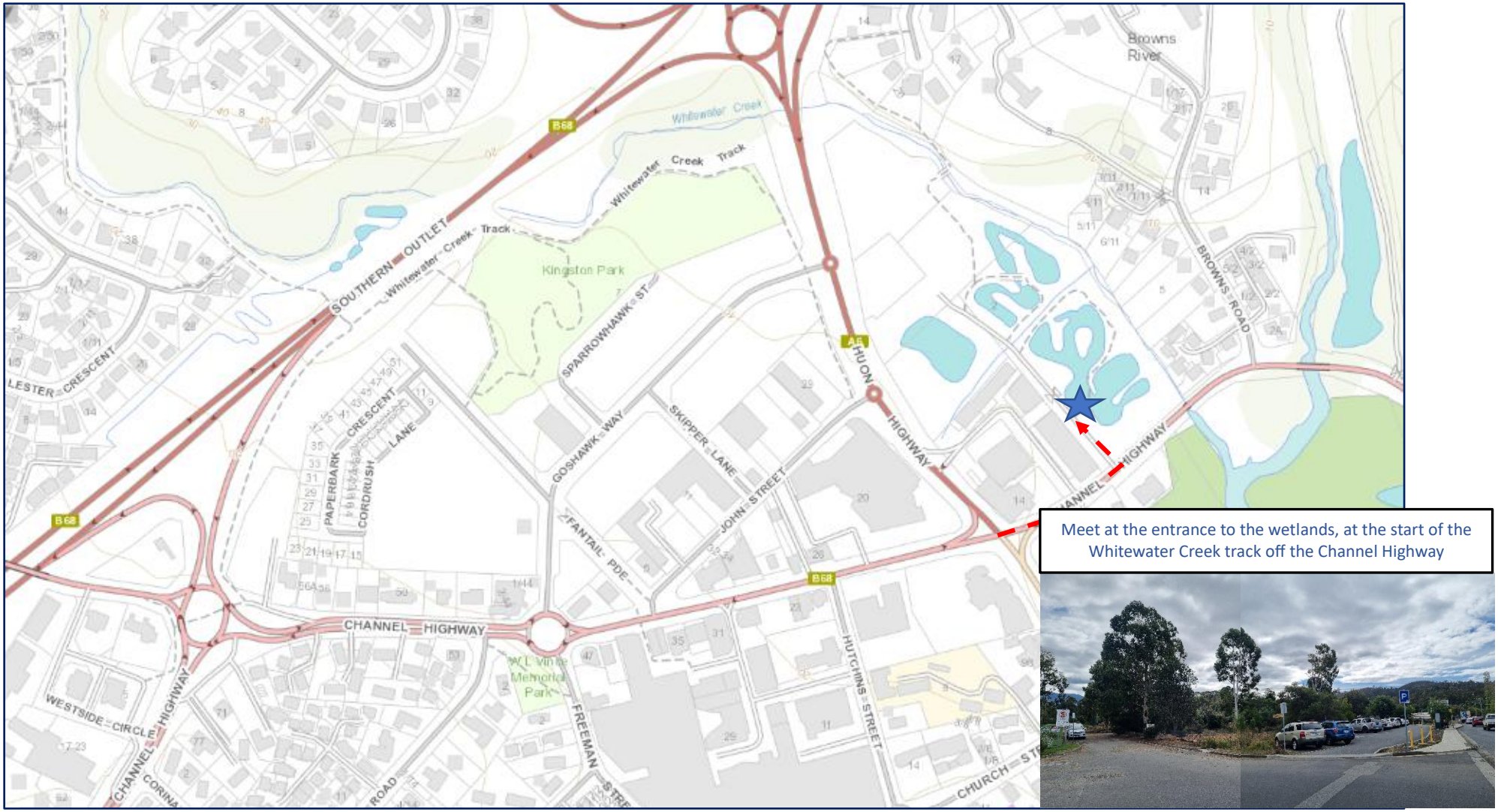

Photos of the Kingston Stormwater Wetlands



3rd Thursday of the month: Huntingfield Reserve

The Council reserve behind Kingsgate Circle, next to the Peter Murrell reserve has some magnificent white gum trees and an open aspect.

Access: Head into Huntingfield along Huntingfield Road. About 700m along this road and immediately past the St Aloysius high school, there is a small gravel road on the left that leads down towards Coffee Creek. Follow this road to the Peter Murrell car park near Penrhyn Pond. We meet at the spot marked by the blue star.

Gravel access road off Huntingfield road (top) and the Penrhyn Pond car park (bottom)

Photos of Huntingfield Reserve

4th Thursday of the month: Tyndall Beach and Christopher Johnson Park

This area offers the diversity of bush, river and beach environments that change with the changing weather. Sometimes tranquil with reflections of wading birds, sometimes high energy with waves crashing on the beach. This site has majestic old trees and open grassland as well. Lots to explore.

Access: Either 1. Drive down Tyndall Road from the Channel Highway. Tyndall Road changes from a sealed to a gravel road and the last part is narrow. Park at the Tyndall Beach (dog beach) carpark. **Or 2.** Park on Balmoral Road, Kingston Beach and walk across the pedestrian bridge to the Tyndall Beach car park.

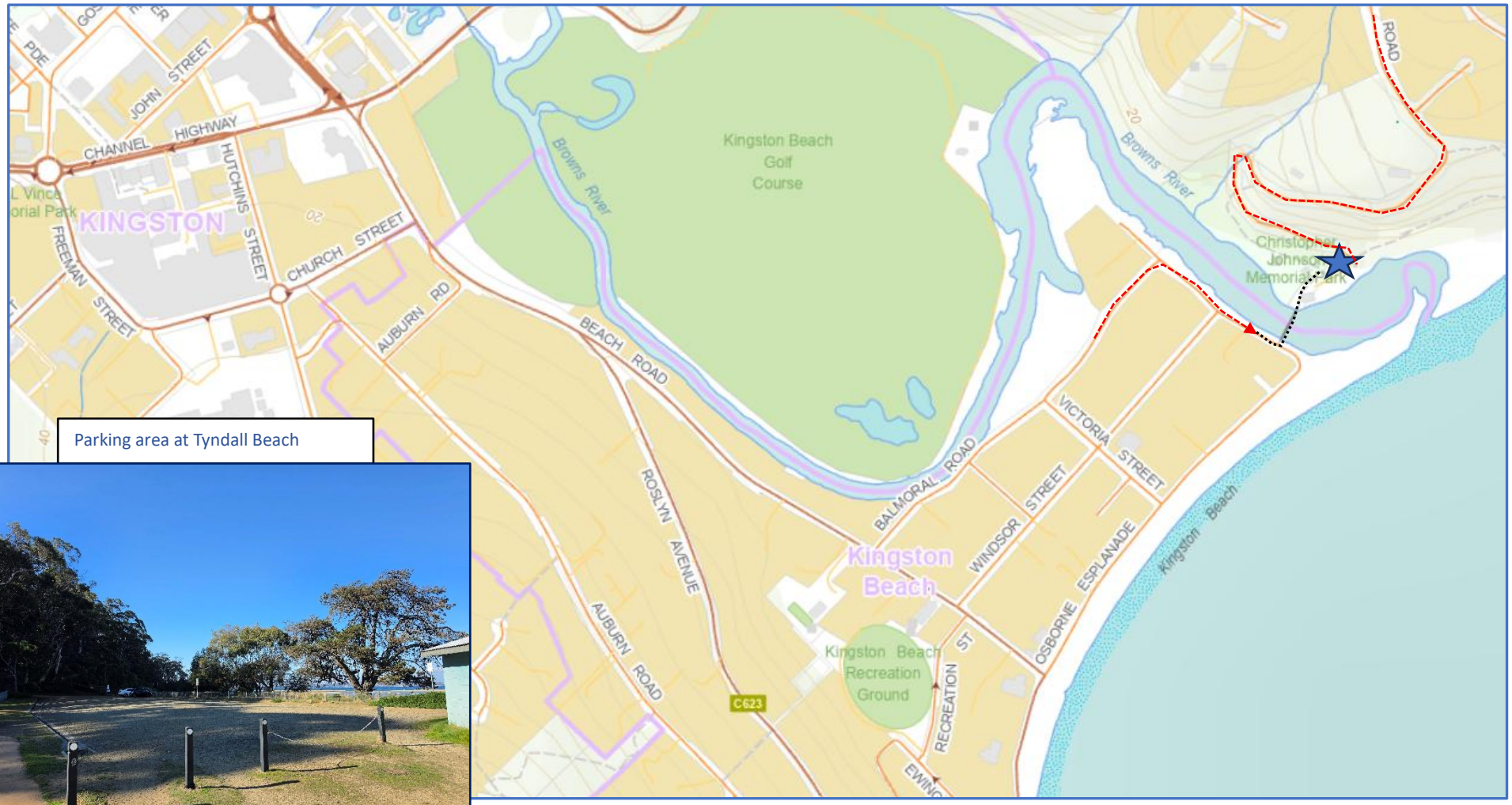

Parking area at Tyndall Beach

Photos of the Tyndall Beach area and Christopher Johnson Memorial Park