

APPLICATION FOR PLANNING APPROVAL

Application Number: DA-2026-162
Proposal: Stormwater infrastructure upgrade within road reserve
Subject Site: Auburn Road (CT 249243/1), Kingston Beach
Responsible Planning Officer: Cassinia Devries

Advertised Documents:

- Application Plans
- Landslide Hazard Report

Available upon request:

- Application Form
- Copy of Title

NOTE: The documents included for advertising (public notice) have been provided by the applicant. The advertising of the documentation does not confirm that Council agrees with, or endorses, the content or assessments.

Representations:

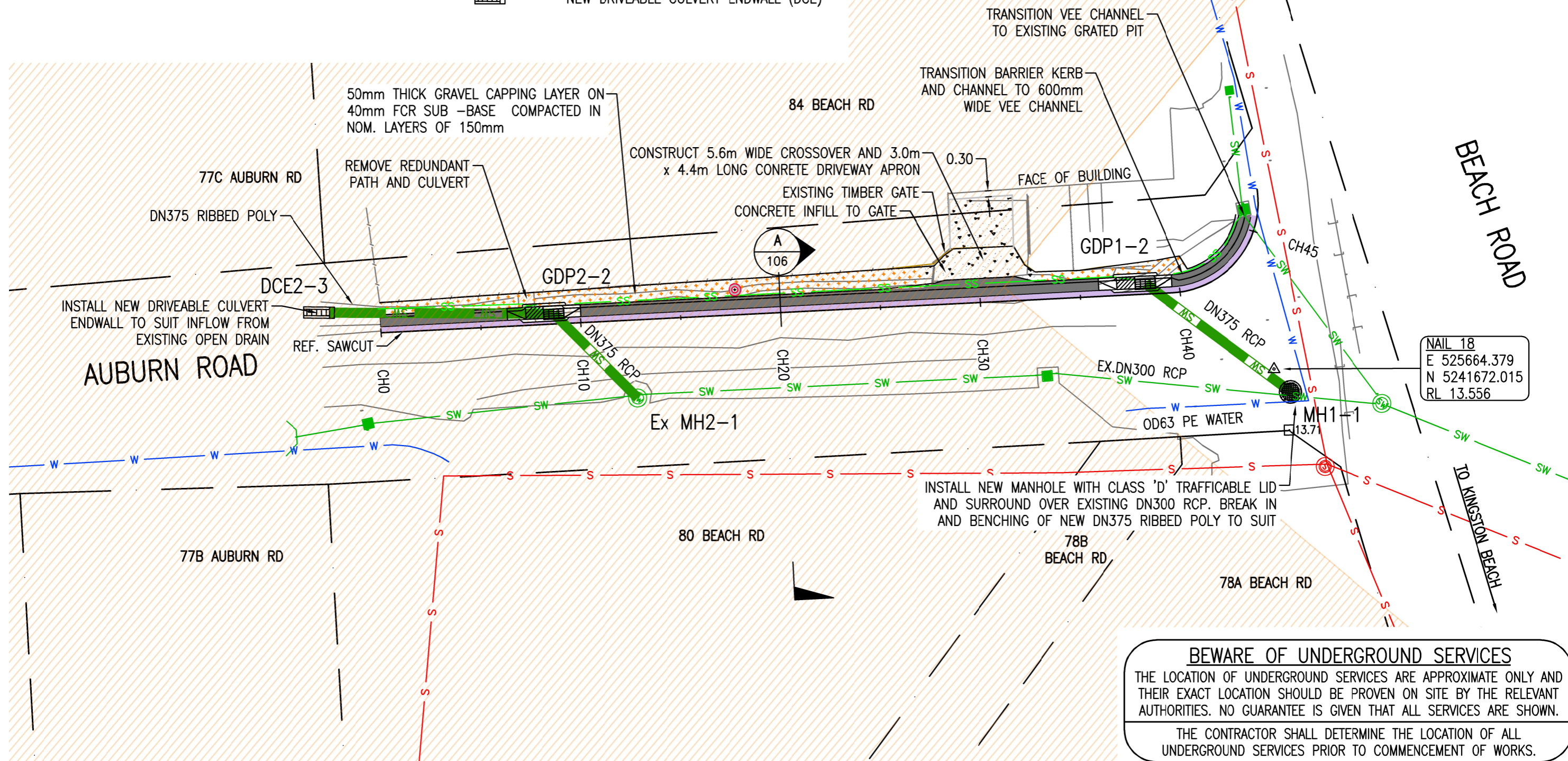
Representations must be provided in writing to Council stating the reasons why you support or object to the application. Representations for this application must be submitted by 11.59pm on **17 June 2026**; and can be delivered in person to the Civic Centre, posted to Locked Bag 1, Kingston 7050 or emailed to kc@kingborough.tas.gov.au.



LEGEND

- | | | | | | |
|--|-------------------|--|------------------------|--|-------------------------------------|
| | ROAD PAVEMENT | | EX. ELEC POLE | | CADASTRAL BOUNDARY |
| | CONCRETE FOOTPATH | | EX. SEWER MANHOLE | | EX. NBN |
| | CONCRETE KERB | | EX. STOP VALVE | | EX. WATER |
| | CONCRETE DRIVEWAY | | EX. FIRE PLUG | | EX. SEWER |
| | RED GRAVEL BERM | | EX. WATER METER | | EX. STORMWATER |
| | | | EX. COMMUNICATIONS PIT | | NEW STORMWATER PIPE |
| | | | EX. SURVEY CONTROL | | NEW SUBSOIL DRAIN |
| | | | EX. ROAD SIGN | | |
| | | | EX. SW MANHOLE | | NEW STORMWATER MANHOLE (MH) |
| | | | EX. GRATED PIT | | NEW GRATED DEFLECTOR PIT (GDP) |
| | | | | | NEW DRIVEABLE CULVERT ENDWALL (DCE) |

Kingborough Council
 Development Application: DA-2026-162
 Plan Reference No: P1
 Date Received: 7/5/2026
 Date placed on Public Exhibition: 3/6/2026




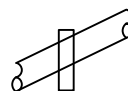
NAIL 18
 E 525664.379
 N 5241672.015
 RL 13.556

BEWARE OF UNDERGROUND SERVICES
 THE LOCATION OF UNDERGROUND SERVICES ARE APPROXIMATE ONLY AND THEIR EXACT LOCATION SHOULD BE PROVEN ON SITE BY THE RELEVANT AUTHORITIES. NO GUARANTEE IS GIVEN THAT ALL SERVICES ARE SHOWN.
 THE CONTRACTOR SHALL DETERMINE THE LOCATION OF ALL UNDERGROUND SERVICES PRIOR TO COMMENCEMENT OF WORKS.

DRAWING DETAILS: S:\technical\services\job_folders\25045 Auburn to Beach Rd Stormwater Improvements (VIC 84 Beach Rd)\Design\25045-dwg.plotted: 13 April 2026 11:55 AM - KKONG

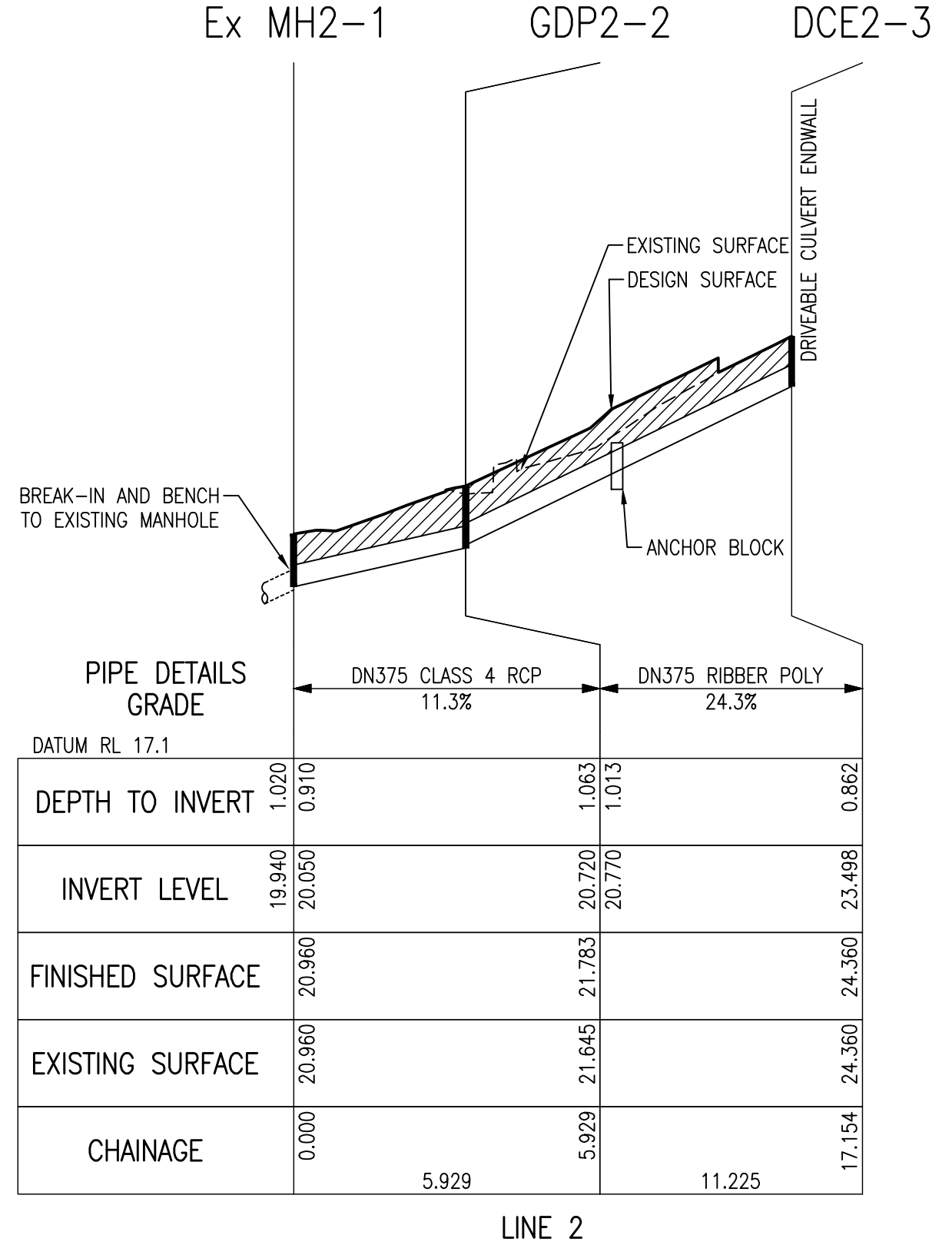
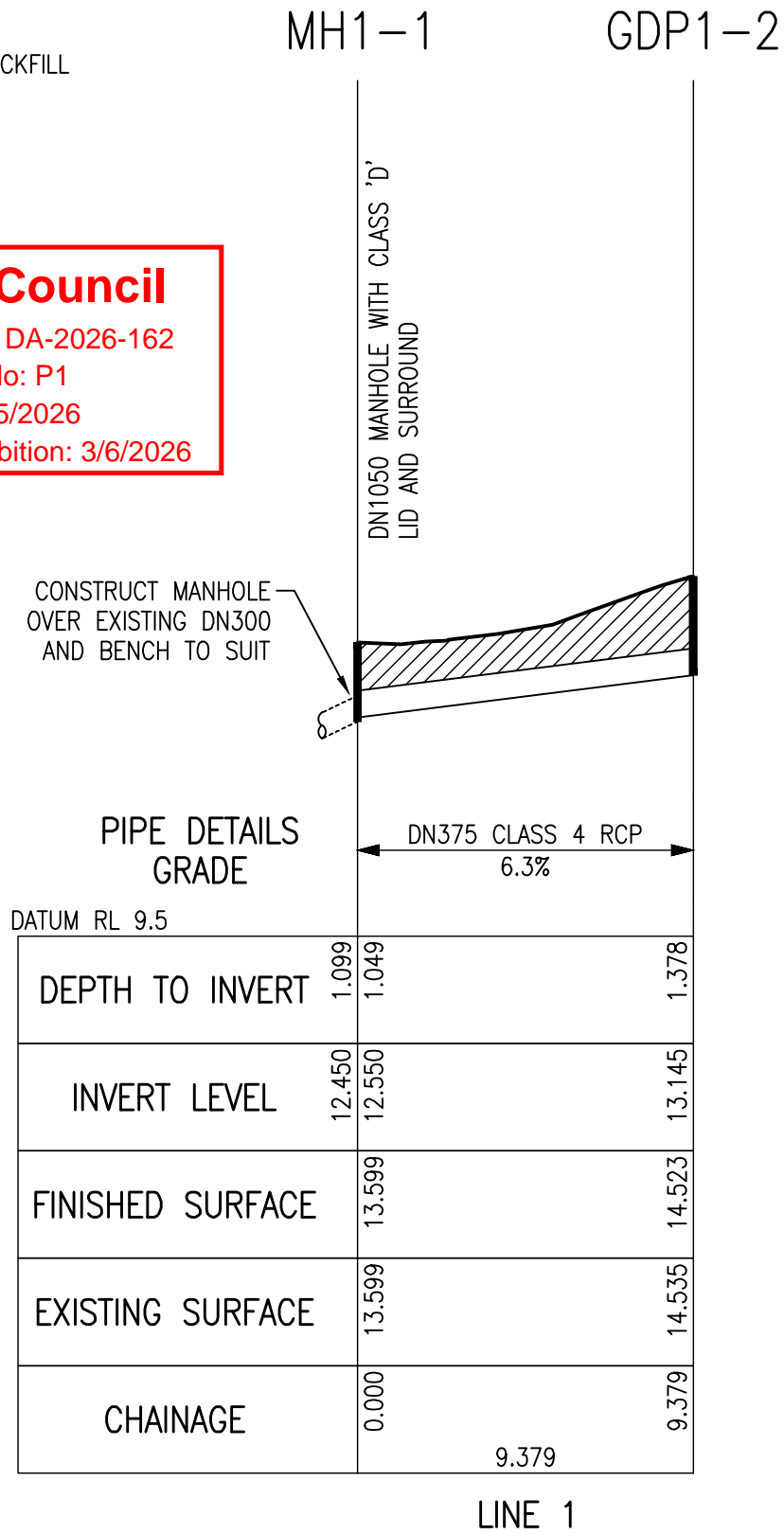
Copyright - "This document is and shall remain the property of Kingborough Council. The document may only be used for the purpose for which it was designed. Unauthorised use of this document in any way is prohibited". ©			PREPARED BY ENGINEERING SERVICES				Kingborough Council Civic Centre, 15 Channel Highway, Kingston, Tasmania 7050 Postal Address: Locked Bag 1, Kingston, Tasmania 7050 Telephone: (03) 6211 8200 Fax: (03) 6211 8211 Email: kc@kingborough.tas.gov.au Internet: www.kingborough.tas.gov.au			SHEET 3 OF 11 SHEETS		
SCALE 1:200			SURVEYED: D.PRETYMAN DESIGNED: D.PRETYMAN DRAWN: [Signature] CHECKED: [Signature]				ACCOUNT: C25045					
0 2 4 6 8 10 m			PROJECT ENGINEER: [Signature] PROJECT MANAGER: [Signature]				REV. [] [] [] [] [] [] [] [] [] []					
No. DESCRIPTION DATE INITIAL			DIRECTOR: [Signature] DATE: 10/04/26 ENGINEERING SERVICES				CONTRACT/DRAWING NUMBER 25045 -103					
COORDINATE SYSTEM: GDA2020 ZONE 55 HEIGHT DATUM: DO NOT SCALE			A3 ORIGINAL			AUBURN ROAD (VIC 84 BEACH RD) KINGSTON KERB, CHANNEL & STORMWATER GENERAL ARRANGEMENT PLAN						

LEGEND

- EX SURFACE
- DESIGN SURFACE
-  COMPACTED FCR BACKFILL
-  ANCHOR BLOCK


Kingborough Council

Development Application: DA-2026-162
 Plan Reference No: P1
 Date Received: 7/5/2026
 Date placed on Public Exhibition: 3/6/2026



DRAWING DETAILS: S:\Technical\Regional\Job Folders\25045 Auburn to Beach Rd Stormwater Improvements (Vic 84 Beach Rd)\Design\25045-drs.dwg
 PLOTTED: 23 March 2026 12:16 PM - MKKONG

Copyright - "This document is and shall remain the property of Kingborough Council. The document may only be used for the purpose for which it was designed. Unauthorised use of this document in any way is prohibited". ©


 HORIZONTAL SCALE 1:200
 VERTICAL SCALE 1:100

COORDINATE SYSTEM	GDA2020 ZONE 55	HEIGHT DATUM	
-------------------	-----------------	--------------	--

DO NOT SCALE

PREPARED BY ENGINEERING SERVICES

SURVEYED	D.PRETYMAN	PROJECT ENGINEER	
DESIGNED	D.PRETYMAN	PROJECT ENGINEER	
DRAWN	D.PRETYMAN	PROJECT MANAGER	
CHECKED			

DIRECTOR
 ENGINEERING SERVICES



Kingborough Council
 Civic Centre, 15 Channel Highway, Kingston, Tasmania 7050
 Postal Address: Locked Bag 1, Kingston, Tasmania 7050
 Telephone (03) 6211 8200 | Fax (03) 6211 8211
 Email kc@kingborough.tas.gov.au | Internet www.kingborough.tas.gov.au

**AUBURN ROAD (VIC 84)
 KINGSTON
 KERB, CHANNEL & STORMWATER
 LONG SECTION STORMWATER LINES 1 & 2**

SHEET	7 OF 11	SHEETS
ACCOUNT: C25045		
REV.		
CONTRACT/DRAWING NUMBER		
25045 -107		