

# APPLICATION FOR PLANNING APPROVAL

**Application Number:** DA-2025-375  
**Proposal:** Sewerage main works  
**Subject Site:** Lot 2 Nautilus Grove and road reserve (CT 114677/102), Huntingfield  
**Responsible Planning Officer:** Brian Huang

---

## Advertised Documents:

- Application Plans
- RFI Response Bundle
- Application Reports Bundle

Available upon request:

- Application Form
- Copy of Title

NOTE: The documents included for advertising (public notice) have been provided by the applicant. The advertising of the documentation does not confirm that Council agrees with, or endorses, the content or assessments.

## Representations:

Representations must be provided in writing to Council stating the reasons why you support or object to the application. Representations for this application must be submitted by 11.59pm on **2 June 2026**; and can be delivered in person to the Civic Centre, posted to Locked Bag 1, Kingston 7050 or emailed to [kc@kingborough.tas.gov.au](mailto:kc@kingborough.tas.gov.au).






- Legend**
- Proposed infrastructure
  - Proposed infrastructure outside of DA boundary
  - Existing infrastructure
  - Sewer pump station
  - Cadastral

Kingborough Council

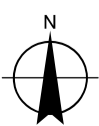
Development Application: DA-2025-375  
 Plan Reference No: P1  
 Date Received: 14/10/2025  
 Date placed on Public Exhibition: 20/05/2026

**Data Disclaimer**

© 2025. Whilst every care has been taken to prepare this map, GHD, LIST, and Synergy make no representations or warranties about its accuracy, reliability, completeness or suitability for any particular purpose and cannot accept liability and responsibility of any kind (whether in contract, tort or otherwise) for any expenses, losses, damages and/or costs (including indirect or consequential damage) which are or may be incurred by any party as a result of the map being inaccurate, incomplete or unsuitable in any way and for any reason.



Map Projection: Transverse Mercator  
 Horizontal Datum: GDA 1994  
 Grid: GDA 1994 MGA Zone 55



**Homes Tasmania**  
 Huntingfield Master Plan & Civil Design - Stage 2&3

Project No. 12634561  
 Revision No. C  
 Date 01/10/2025

**Overall site plan**

**Figure 1**

**Kingborough Council**  
 Development Application: DA-2025-375  
 Plan Reference No: P1  
 Date Received: 14/10/2025  
 Date placed on Public Exhibition: 20/05/2026

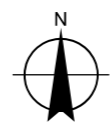
- Legend**
- Proposed infrastructure
  - Proposed infrastructure outside of DA boundary
  - Existing infrastructure
  - Local Road
  - Access Road
  - Tributary/Minor River/Minor Stream/Minor Tributary
  - Cadastral



**Data Disclaimer**

© 2025. Whilst every care has been taken to prepare this map, GHD, LIST, and Synergy make no representations or warranties about its accuracy, reliability, completeness or suitability for any particular purpose and cannot accept liability and responsibility of any kind (whether in contract, tort or otherwise) for any expenses, losses, damages and/or costs (including indirect or consequential damage) which are or may be incurred by any party as a result of the map being inaccurate, incomplete or unsuitable in any way and for any reason.

Paper Size ISO A3  
 0 1.5 3 4.5 6  
 Meters



Map Projection: Transverse Mercator  
 Horizontal Datum: GDA 1994  
 Grid: GDA 1994 MGA Zone 55

Homes Tasmania  
 Huntingfield Master Plan & Civil Design - Stage 2&3

Project No. 12634561  
 Revision No. C  
 Date 01/10/2025

Site plan  
 For development application

**Figure 2**

\\ghdnet\ghd\AU\hobart\Projects\3212634561\GIS\Map\Working\12634561\_Planning\_Application\12634561\_Planning\_Application.aprx - 12634561\_Huntingfield\_SiteContext\_A3L  
 Print date: 01 Oct 2025 - 15:03

Data source: GHD 2024, LIST, Synergy Created by: kdaray